

THE CARIBBEAN COASTAL OCEAN OBSERVING SYSTEM

MISSION

To provide accurate and reliable ocean data and products to inform decision making and promote social, economic, and environmental benefit to the US Caribbean.

GOAL

To provide the right information, in the right format, at the right time, to the right people, to make the right decisions.



CARICOOS
PO Box 3446
Lajas, PR 00667
787-899-2564
caricoos@gmail.com

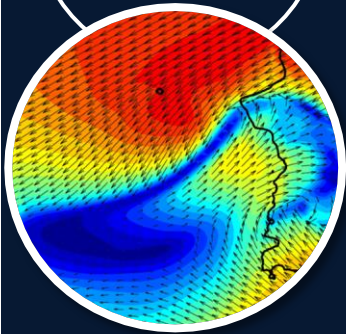
CARICOOS
WAVES • WINDS • CURRENTS
and more



www.caricoos.org

Visit the CARICOOS Breaker Height Forecast

WINDS




WAVES




<http://www.caricoos.org/map/nearshore-breaker-model>

CURRENTS



MORE



www.caricoos.org