



Towards beach water quality nowcasts using precipitation data from weather radar




CARICOOS

Jesiniel Nieves-Ortiz^{1,3,4}, Priscila Vargas-Babilonia^{2,3,4} and Sylvia Rodríguez-Abudo^{3,4}

¹Department of Computer Science and Engineering, University of Puerto Rico at Mayagüez ²Department of Civil Engineering and Surveying, University of Puerto Rico at Mayagüez ⁴Caribbean Coastal Ocean Observing System, University of Puerto Rico at Mayagüez

STUDY SITES



Crashboat, Aguadilla



Jobs, Isabela


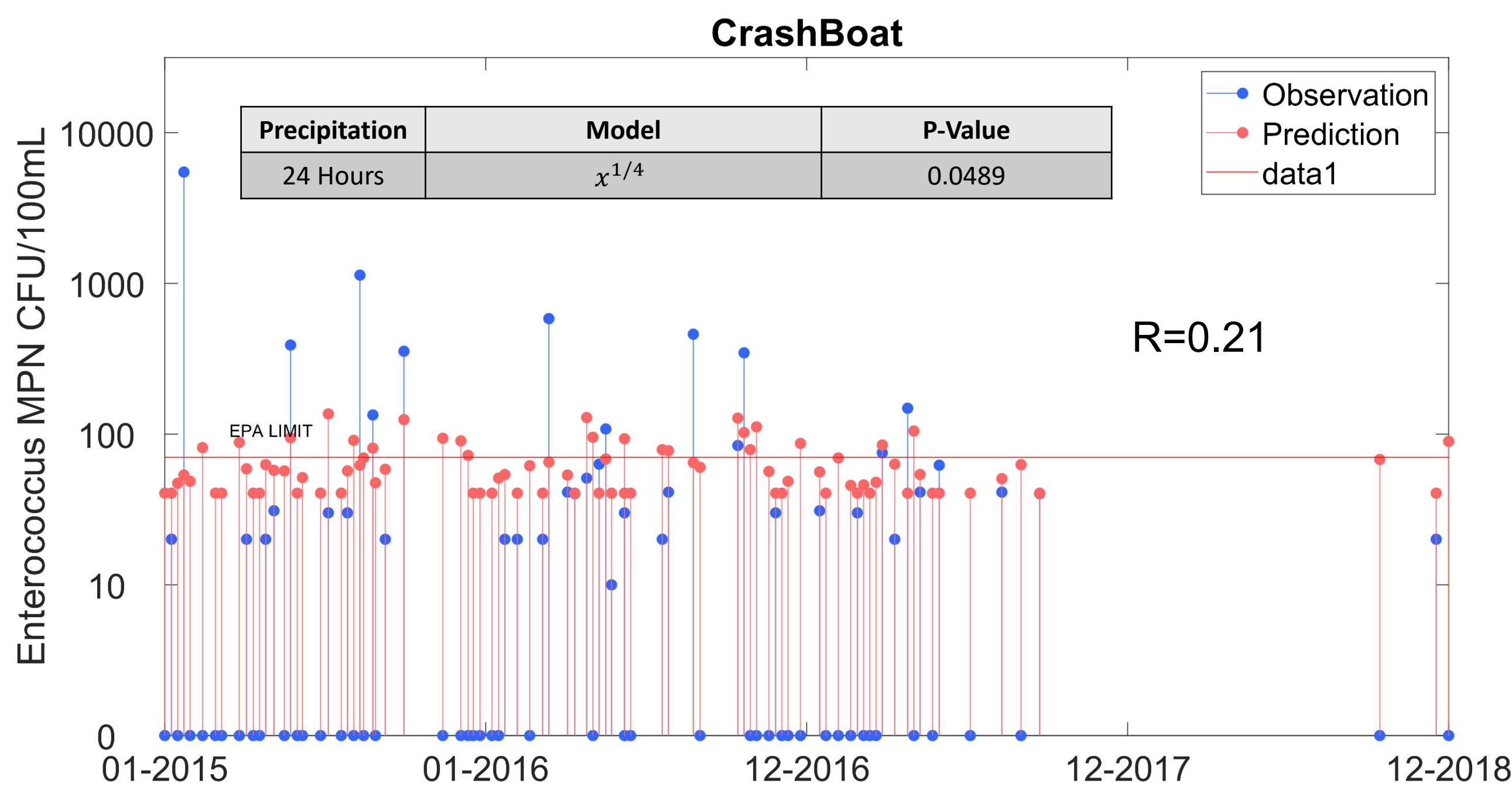


Table Rock, Aguada

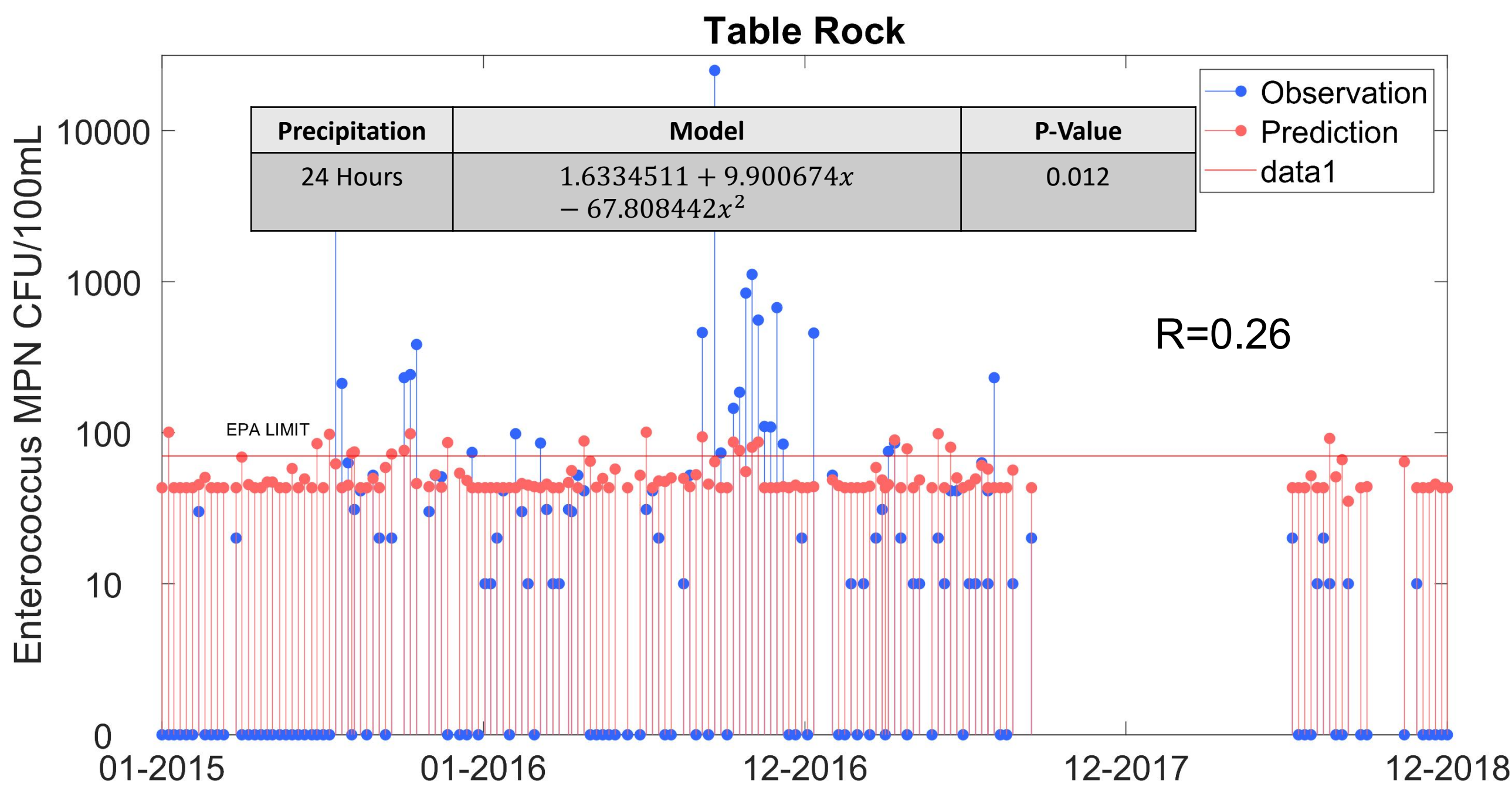
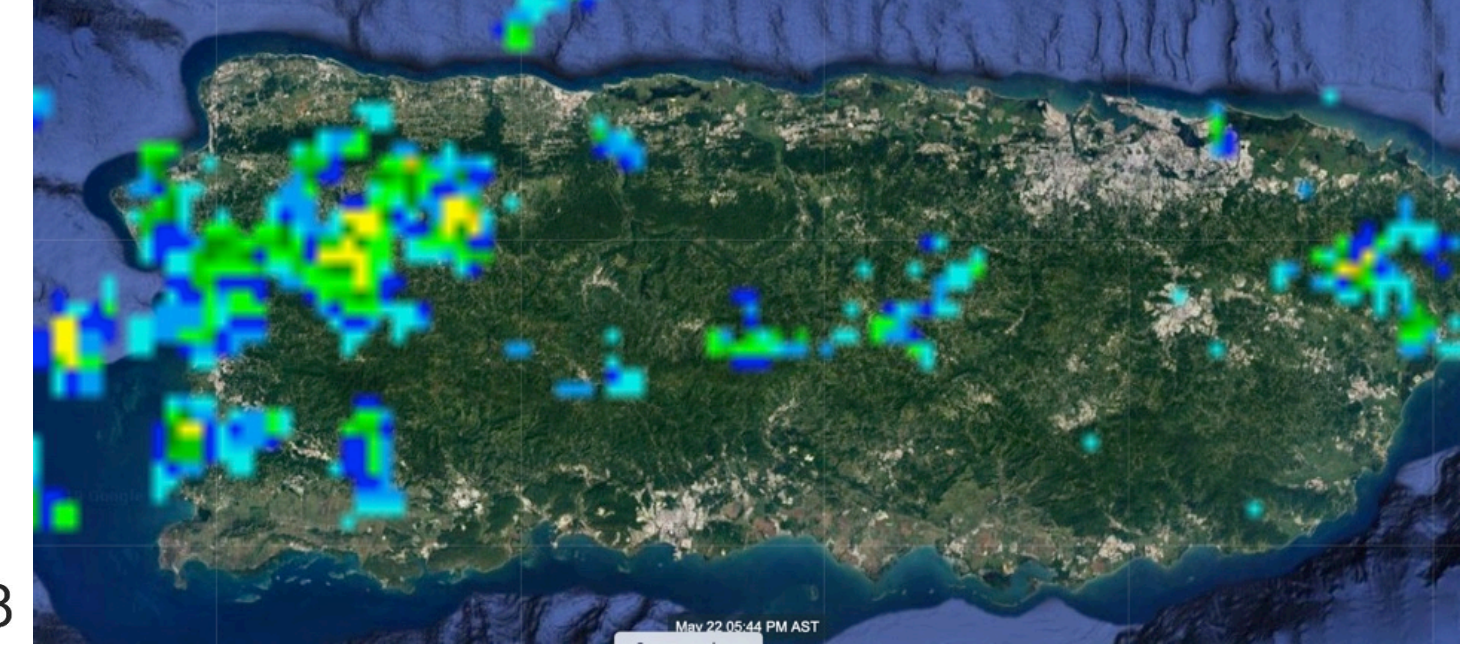


PR West Coast

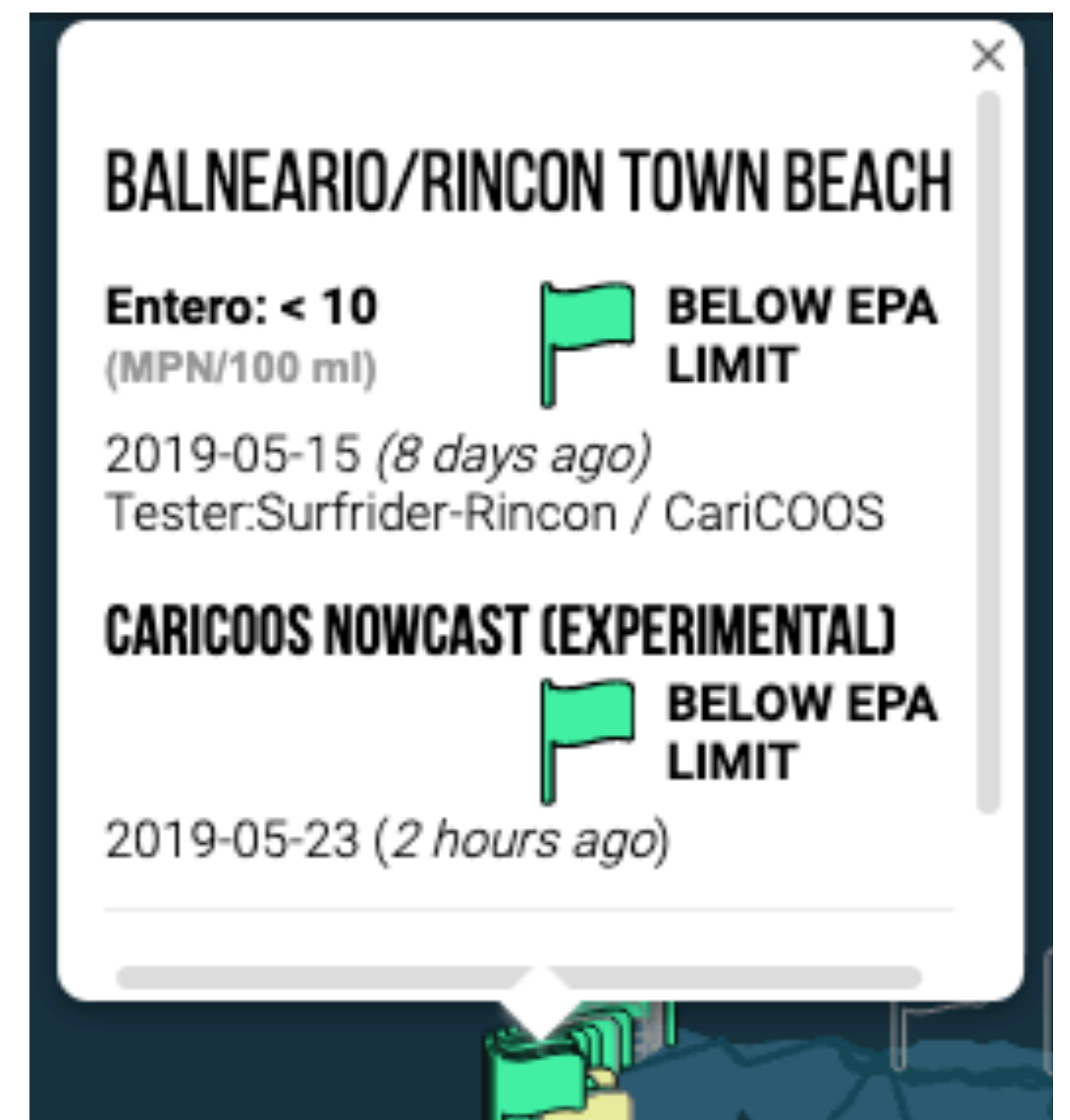
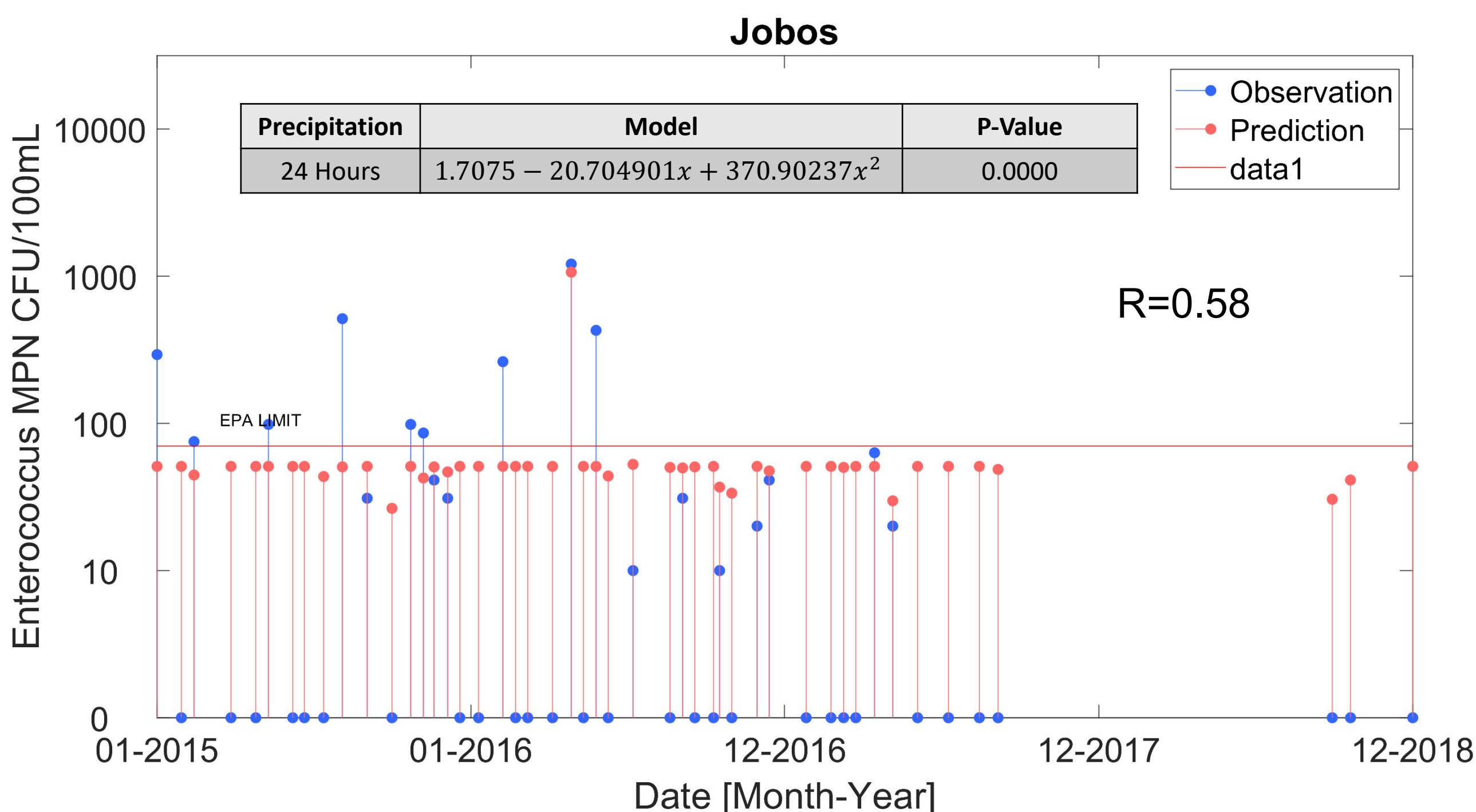
RESULTS



Data from NOAA Weather Radar (2015-2018) was gathered and analyzed for potential correlations with instances of elevated bacteria concentration. Radar data was averaged over a 10-km area, while precipitation estimates were analyzed for averaged of 2, 6, 12, and 24 hours.



Our three new models will be implemented as **operational nowcasts** of beach water quality. These will join the other two existing nowcasts at Rincón Public Beach and Playa Santa, Guánica. Additional models will be developed for other regions within the next funding cycle.



We greatly appreciate the help provided by NWS Carlos Anselmi and Ernesto Rodríguez, and the team at UPRM's Coastal Boundary Layers Lab.

